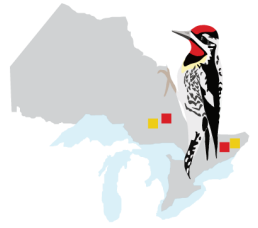


Atlas-3 Point Counts

Instructions: Point counts are of 5 minutes duration. Record all birds observed in the first 3 minutes but only additional birds observed in minutes 4 and 5. Underline records added in minutes 4 and 5. Record breeding evidence other than "Possible" (S or H). Record the Designated Number for designated on-road stations. Record Coordinates only for off-road locations.

*Road-side points only **Off-road points only



Atlasser's name

Atlas square

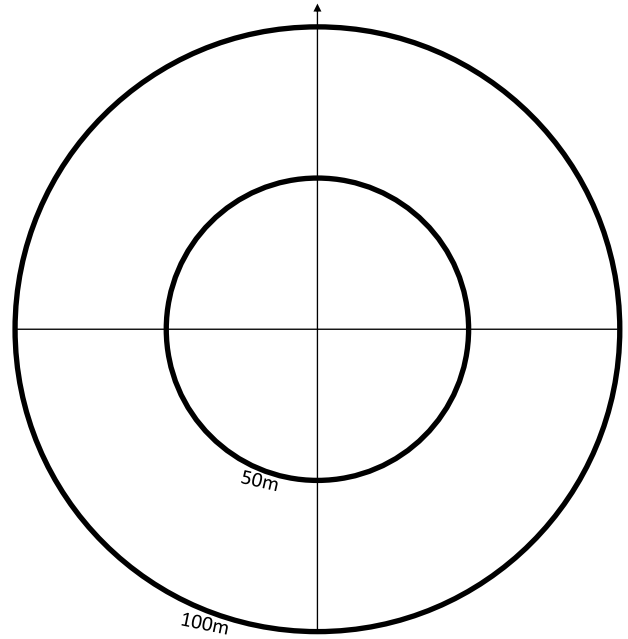
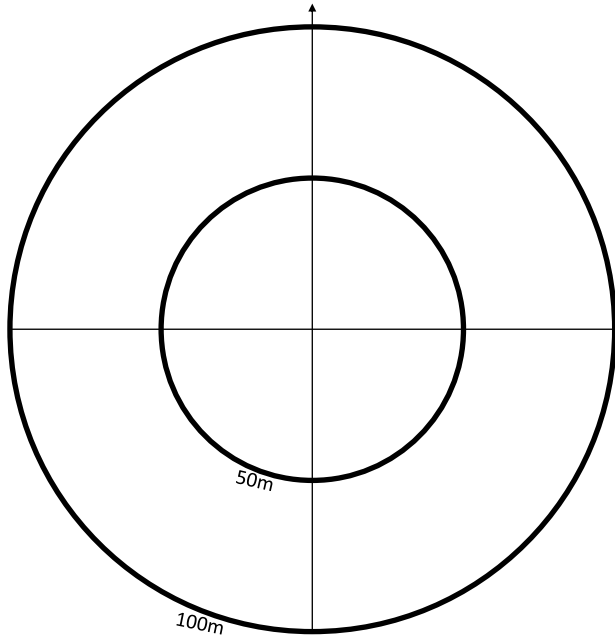
--	--	--	--	--	--

Year

2	0		
---	---	--	--

Month	Day	Start time (24h)	Designated number*	OR	Easting / Latitude**
		:			
					Northing / Longitude**
Direction					

Month	Day	Start time (24h)	Designated number*	OR	Easting / Latitude**
		:			
					Northing / Longitude**
Direction					



Month	Day	Start time (24h)	Designated number*	OR	Easting / Latitude**
		:			
					Northing / Longitude**
Direction					

Month	Day	Start time (24h)	Designated number*	OR	Easting / Latitude**
		:			
					Northing / Longitude**
Direction					

